

PLAN DE PREVENTION DES RISQUES NATURELS PREVISIBLES

PPR MULTIRISQUES

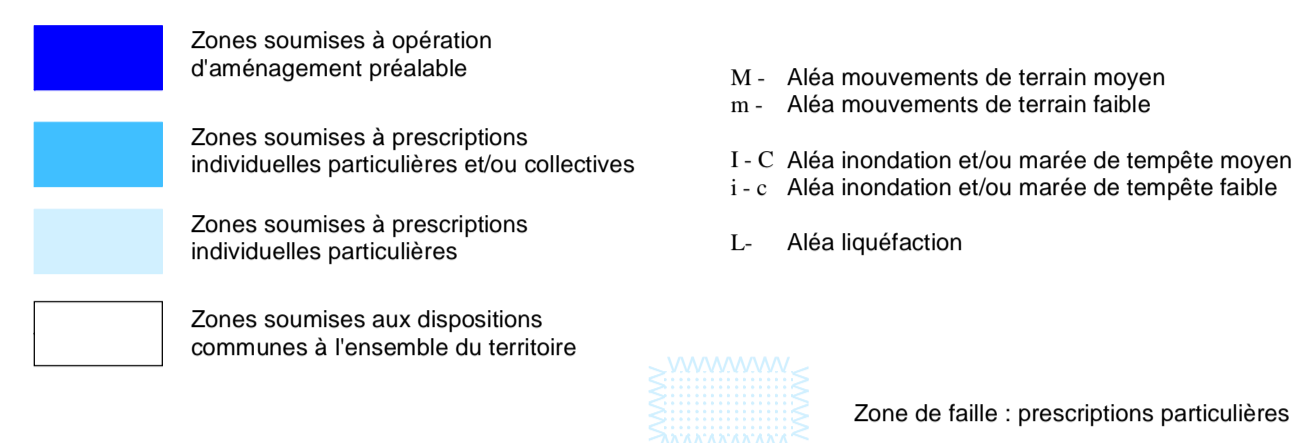
COMMUNE DE CAPESTERRE-DE-MARIE-GALANTE

PLAN DE ZONAGE REGLEMENTAIRE

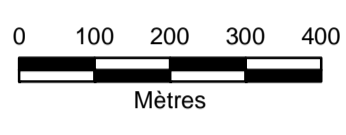
ZONES INCONSTRUCTIBLES



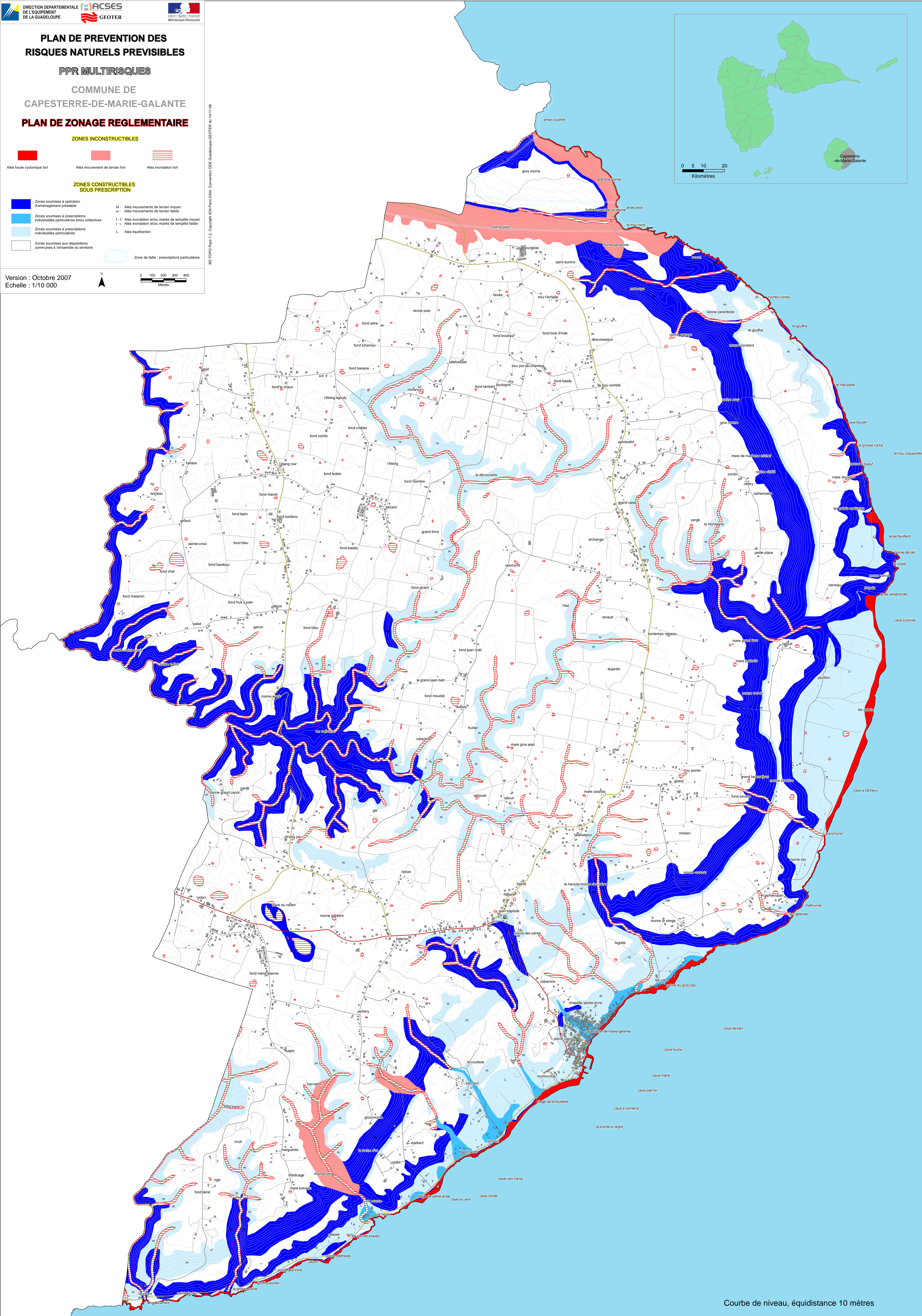
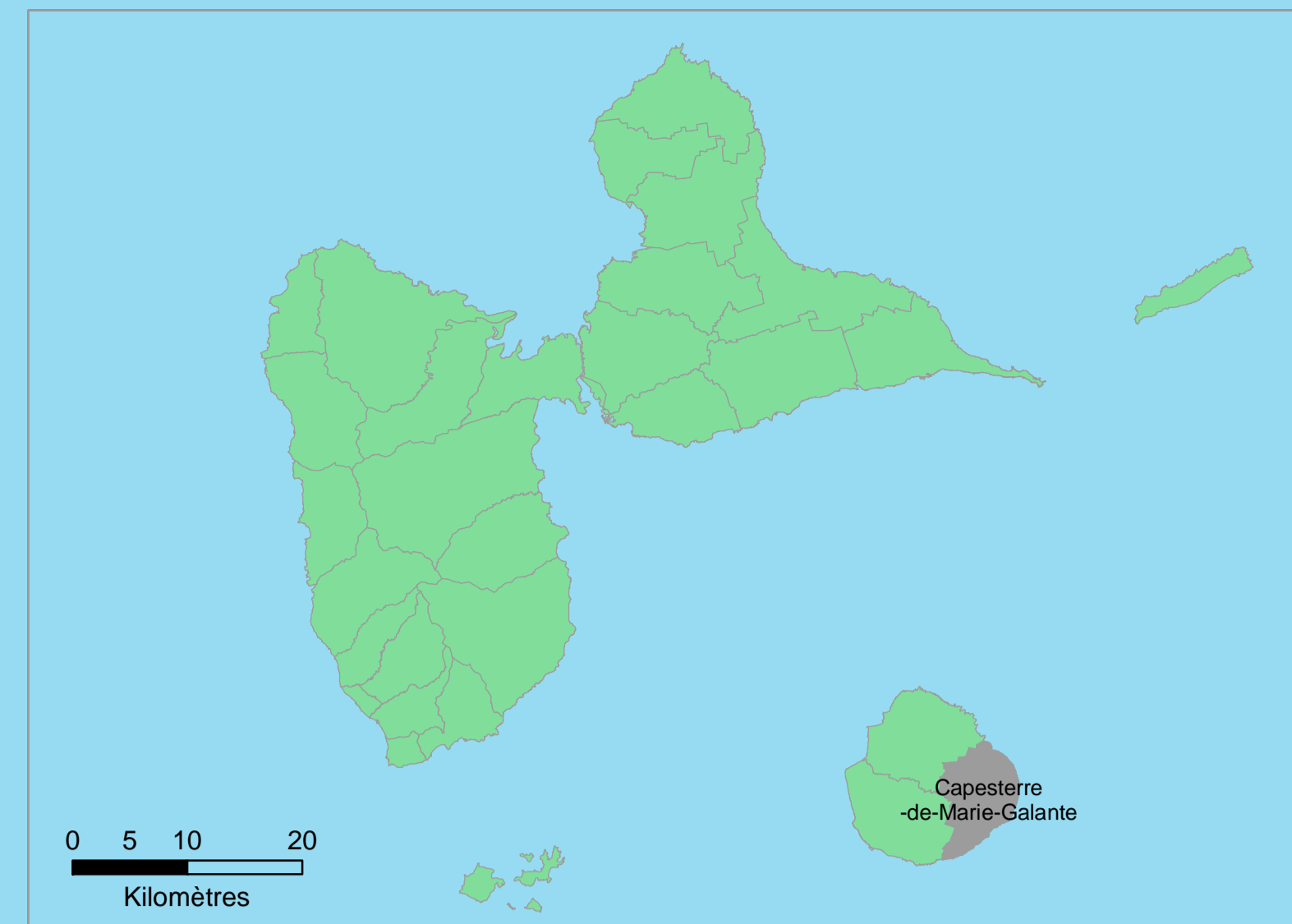
ZONES CONSTRUCTIBLES SOUS PRESCRIPTION



Version : Octobre 2007
Echelle : 1/10 000



BD TOPO Pays 1:2, Copyright IGN-Pays 2004, Copyleft ACSSES-GEOTER 06-14-11-08



Courbe de niveau, équidistance 10 mètres